

Initial analysis of 1881 Barford census

Summary totals:

Total number of individuals recorded – 720

Total number of households recorded – 185

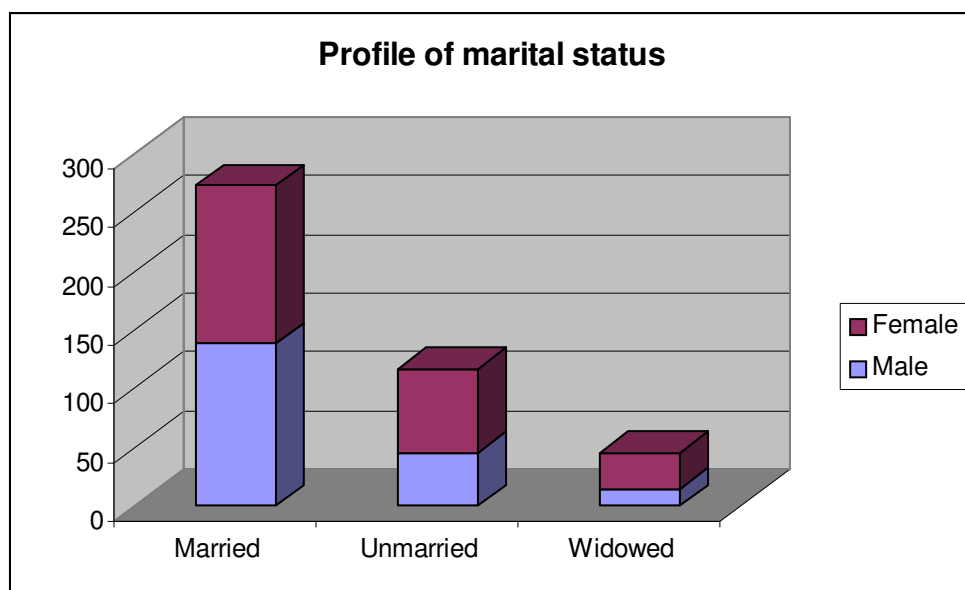
Analysis by gender:

Gender	Number of individuals
Female	389 (54.0%)
Male	331 (46.0%)
Total	720

Marital status:

Counting only those aged 20 or older (435 individuals, which includes all married people).
Analysis by gender and marital status:

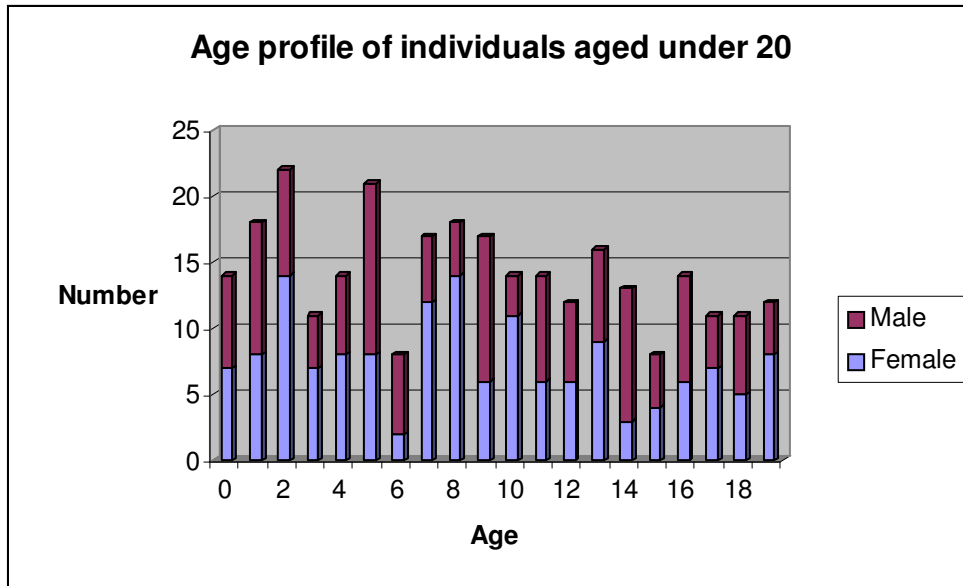
	Married	Unmarried	Widowed	Total
Male	138 (70.1%)	45 (22.8%)	14 (7.1%)	197
Female	135 (56.7%)	72 (30.3%)	31 (13.0%)	238
Total	273	117	45	435



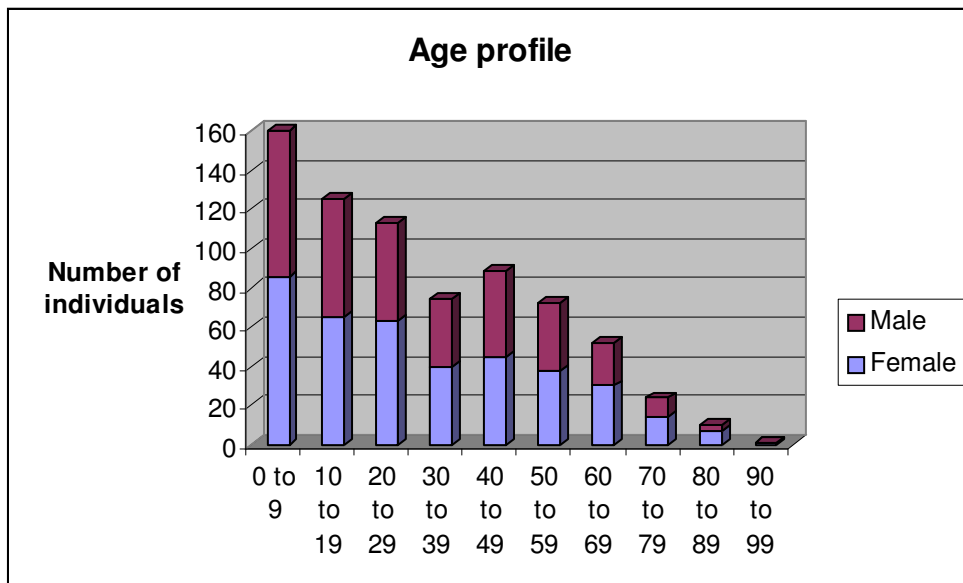
Profile of those aged under 20:

Counting only those aged less than 20 (285 individuals):
Analysis by gender:

Gender	Number of Individuals
Female	151 (53.0%)
Male	134 (47.0%)
Total	285



Age profile of all individuals:



The oldest female inhabitant was Ann Cook, aged 90 (born in 1791)

The oldest male inhabitant was Thomas Hubbard, aged 87 (born in 1794). He gave his occupation as agricultural labourer.

There were 11 inhabitants aged 80 or over (8 female, 3 male) of which 7 were born before 1800.

List of family names:

The following is a list of the 203 family names recorded in the census:

ADKINS	EYLES	LAKIN	READING
ALLIBONE	FARR	LANE	REEVES
AMOS	FAWDERY	LANG	ROBERTS
ARCH	FEBERY	LAPWORTH	ROBINSON
ARTHUR	FLETCHER	LEE	ROUSE
AVERY	FREEMAN	LEES	RYLAND
AYRES	FRENCH	LINDSEY	SABINE
BACON	GARDENER	LOACH	SALISBURY
BAMBROOK	GARDINER	LONDON	SALMON
BARNBROOK	GEM	LUKEMAN	SAVAGE
BARNETT	GLOSTER	MACHIE	SCURR
BARTLETT	GODDARD	MACKLEY	SHAW
BATEMAN	GOODE	MALINS	SHEASBY
BENNETT	GOURLAY	MAPLE	SHELLARD
BERRY	GRATY	MARLOW	SILVESTER
BISTER	GRAYNOTH	MARRIOTT	SKELCHER
BLACKFORD	GREAVES	MASON	SKIDMORE
BLAKEMAN	GREEN	MAYCOCK	SMITH
BLENCOWE	GRETTON	MAYO	SOUTHWELL
BONEHAM	GULLEVER	MEGESSEY	SPENCER
BOOTE	HADLEY	MESSINGER	STARK
BOYES	HANCOCKS	MIDDLETON	STONE
BRACEBRIDGE	HANKS	MILLER	SUCKWELL
BRATT	HARRIS	MILLS	SUTTON
BRIDGES	HARWOOD	MORLEY	TALBOT
BROOKS	HAYMAKER	MORRIS	TAYLOR
BUCKINGHAM	HEMMING	MOTT	TERRY
BUGGINS	HERBERT	MURRELL	TEW
BULLOCK	HERRING	NEVILLE	THACKER
BUNKER	HEWITT	NEWBURY	THOMAS
BURGESS	HEWOTT	NICHOLLS	THRAXTON
BUTCHER	HILL	NORTON	TOVEY
CANNING	HINTON	OLDHAM	TOWNSEND
CARTER	HIORNS	OVERTON	VAUGHN
CASHMORE	HITCHMAN	PARKER	WALDON
CASTLE	HOBBS	PARSONS	WARNER
CLARK	HODGKINSON	PAYN	WARR
CLEAVER	HOLLOWAY	PAYNE	WATKINS
COLLEDGE	HOUGH	PENN	WEBB
COMPTON	HUBBARD	PERCOX	WELLS
COOK	HUCKVALE	PHILLIPS	WEST
COOPER	INGLES	PITCHER	WHITE
COX	INSON	POULTON	WHITEHEAD
CRAMP	ISHAM	PRATT	WILKINS
CRAWLEY	IVENS	PREECE	WILLIS
CURRALL	JACKSON	PRINT	WINCOTE
DEE	JAYCOCK	PRIVELL	WINSTON
DUGDALE	JONES	PUGH	WOODWARD
ECKSTEIN	KEMP	RANDELL	WRENCH
EDMONDS	KEYTE	READ	WRIGHTON
EMBREY	KING	READER	

128 different family names were recorded for Head of Household:

ADKINS	HANCOCKS	PENN
ALLIBONE	HANKS	PERCOX
ARCH	HARRIS	PHILLIPS
ARTHUR	HARWOOD	POULTON
AVERY	HAYMAKER	PRATT
AYRES	HEMMING	PRINT
BACON	HERBERT	READ
BAMBROOK	HERRING	READER
BARNBROOK	HEWITT	READING
BARTLETT	HILL	REEVES
BENNETT	HINTON	ROBERTS
BISTER	HIORNS	ROBINSON
BLACKFORD	HITCHMAN	ROUSE
BLAKEMAN	HOBBS	RYLAND
BLENCOWE	HODGKINSON	SABINE
BOOTE	HOUGH	SALMON
BRACEBRIDGE	HUBBARD	SAVAGE
BULLOCK	HUCKVALE	SCURR
BURGESS	INSON	SHEASBY
BUTCHER	ISHAM	SHELLARD
CANNING	IVENS	SILVESTER
CARTER	KEMP	SKELCHER
CASHMORE	KEYTE	SMITH
CLEAVER	LAKIN	SUTTON
COLLEDGE	LANE	TALBOT
COOK	LANG	TAYLOR
COOPER	LEES	THACKER
CURRALL	LINDSEY	THOMAS
DUGDALE	LONDON	TOWNSEND
ECKSTEIN	MALINS	WALDON
EDMONDS	MARLOW	WARNER
EMBREY	MASON	WARR
FAWDERY	MAYCOCK	WATKINS
FLETCHER	MIDDLETON	WEBB
FRENCH	MILLS	WELLS
GARDENER	MORRIS	WEST
GEM	MURRELL	WHITE
GODDARD	NEVILLE	WILLIS
GOODE	NEWBURY	WINCOTE
GOURLAY	NICHOLLS	WINSTON
GREAVES	NORTON	WRENCH
GREEN	OLDHAM	WRIGHTON
HADLEY	OVERTON	

Summary analysis of households:

Total number of households - 185

Average number of individuals per household – 3.89

Highest number of individuals per household – 13

Of the 18 single person households, 13 were female and 5 were male.

